

**DOCUMENTS  
ON DEPOSIT**



**These documents  
should remain available for  
public inspection until  
21<sup>st</sup> August 2017**

**THE KENT COUNTY COUNCIL  
(VARIOUS ROADS, THE BOROUGH OF TONBRIDGE & MALLING)  
(20MPH, 30MPH, 40MPH, 50MPH SPEED LIMITS AND DERESTRICTED ROADS)  
AMENDMENT No.29 ORDER 2017**

**Road Traffic Regulation Act 1984**

Please return to:

**Schemes Planning and Delivery Team**

Kent County Council Highways, Transportation & Waste  
Ashford Highway Depot  
Javelin Way  
Ashford  
TN24 8AD

# PUBLIC NOTICE



## In the Borough of Tonbridge & Malling

### THE KENT COUNTY COUNCIL (VARIOUS ROADS, THE BOROUGH OF TONBRIDGE & MALLING) (20MPH, 30MPH, 40MPH, 50MPH SPEED LIMITS AND DERESTRICTED ROADS) AMENDMENT No.29 ORDER 2017

#### Road Traffic Regulation Act 1984

NOTICE is hereby given that the Kent County Council proposes to make the above named Order under Sections 81, 82, 83 and 84 of the Road Traffic Regulation Act 1984, the effect of which would be to:-

**The effect of the proposed named Order is to extend/reduce the lengths of the Speed Limits in Platt/Borough Green in the following lengths of road;**

**1. Extending the lengths of the 30mph Speed Limit in Platt/Borough Green in the following roads**

**Maidstone Road (A25)**

From a point 289 metres northeast of its junction with Pine View to its junction with Sevenoaks Road

**Sevenoaks Road (A25)**

From its junction with Maidstone Road to its junction with Borough Green Road

**Borough Green Road (A25)**

From its junction with Sevenoaks Road to a point 230 metres west of Western Road

**2. Reduce the extent of the 40mph Speed Limit in Platt in the following roads**

**Maidstone Road (A25)**

From its junction with London Road to a point 289 metres northeast of its junction with Pineview

**3. Reduce the extent of the Derestricted Speed Limit in Borough Green in the following roads  
Borough Green Road (A25)**

From a point 230 metres west of Western Road to its junction with Ightham By-Pass

A copy of the proposed Order, statement of the Council's reasons for making the proposed Order, a map indicating the location and the effect and a copy of any other Orders which will be amended by the proposed Order may be examined on Mondays to Friday at The Kent County Council, Highways Depot, Javelin Way, Ashford, TN24 8AD and at The Kent County Council, County Hall Reception, Maidstone, ME14 1XQ or view online at [www.kent.gov.uk/highwaysconsultations](http://www.kent.gov.uk/highwaysconsultations)

If you wish to offer support or object to the proposed Order you should send the grounds in writing to The TRO Co-ordinator, Schemes Planning & Delivery Team, Highways, Transportation & Waste, Kent County Council, Ashford Highway Depot, Henwood Industrial Estate, Javelin Way, Ashford, TN24 8AD or by email to [TRO@kent.gov.uk](mailto:TRO@kent.gov.uk) by 12 noon Monday 21<sup>st</sup> August 2017.

**Roger Wilkin**, Director, Highways Transportation & Waste

# STATEMENT of REASON



## In the Borough of Tonbridge & Malling

**THE KENT COUNTY COUNCIL  
(VARIOUS ROADS, THE BOROUGH OF TONBRIDGE & MALLING)  
(20MPH, 30MPH, 40MPH, 50MPH SPEED LIMITS AND DERESTRICTED ROADS)  
AMENDMENT No.29 ORDER 2017**

**Road Traffic Regulation Act 1984**

The Kent County Council as the traffic authority proposes to make the Order referred to above and as shown on the drawing accompanying this document for the following reasons:-

- For preserving or improving the amenities of the area through which road runs
- For avoiding danger to persons or other traffic using the road or any other road or for preventing the likelihood of any such danger arising

**Dated: 19<sup>th</sup> July 2017**

**Nikola Floodgate**

Schemes Planning and Delivery Manager

**THE KENT COUNTY COUNCIL**  
**(VARIOUS ROADS, THE BOROUGH OF TONBRIDGE & MALLING)**  
**(20MPH, 30MPH, 40MPH, 50MPH SPEED LIMITS AND DERESTRICTED ROADS)**  
**AMENDMENT No.29 ORDER 2017**

**ROAD TRAFFIC REGULATION ACT 1984**

THE KENT COUNTY COUNCIL, acting as local traffic authority and in exercise of its powers under Sections 81, 82, 83 and 84 of the Road Traffic Regulation Act 1984 (hereinafter referred to as the Act of 1984) as amended, and of all other enabling powers and after consultation with the Chief Officer of Police in accordance with Part III of Schedule 9 to the said Act of 1984, hereby makes the following Order.

**REVOCATION, MODIFICATION AND AMENDMENTS**

1. The "Kent County Council (Various Roads, The Borough of Tonbridge & Malling) (20MPH, 30MPH, 40MPH, 50MPH Speed Limits and Derestricted Roads) Amendment No.2 Order 2012" ("the Order") is hereby revoked.
2. The "Kent County Council (Various Roads, The Borough of Tonbridge & Malling) (20MPH, 30MPH, 40MPH, 50MPH Speed Limits and Derestricted Roads) Consolidation Order 2012" ("the Order") be amended as follows

In the Schedule 3 of the Order of 2012 the following shall be deleted from the Table below.

Item No	Road Name	Parish	Road Name
8	MAIDSTONE ROAD	BOROUGH GREEN	From its junction with Minters Orchard to a point 25 metres northeast of its junction with Brockway
52	MAIDSTONE ROAD	PLATT	From its junction with Minters Orchard to a point 108 metres northeast of its junction with Pine View

In the Schedule 4 of the Order of 2012 the following shall be deleted from the Table below.

Item No	Road Name	Parish	Road Name
49	MAIDSTONE ROAD	PLATT	From a point 108 metres northeast of its junction with Pine View to its junction with London Road

In the Schedule 3 of the Order of 2012 the following shall be added from the Table below.

Item No	Road Name	Parish	Road Name
	MAIDSTONE ROAD	PLATT	From a point 289 metres northeast of its junction with Pine View to its junction with Sevenoaks Road
	SEVENOAKS ROAD	BOROUGH GREEN	From its junction with Maidstone Road to its junction with Borough Green Road
	BOROUGH GREEN ROAD	BOROUGH GREEN	From its junction with Sevenoaks Road to a point 230 metres west of Western Road

In the Schedule 4 of the Order of 2012 the following shall be added from the Table below.

Item No	Road Name	Parish	Road Name
	MAIDSTONE ROAD	PLATT	From a point 289 metres northeast of its junction with Pine View to its junction with London Road

In the Schedule 6 of the Order of 2012 the following shall be added from the Table below.

Item No	Road Name	Parish	Road Name
	BOROUGH GREEN ROAD	BOROUGH GREEN	From a point 230 metres west of Western Road to its junction with Ightham By-Pass
	IGHTHAM BY-PASS	IGHTHAM	From its junction with Borough Green Road to a point 412 metres northeast of its junction with Oldbury Lane

#### **CITATION AND COMMENCEMENT**

This Order may be cited as "The Kent County Council (Various Roads, The Borough of Tonbridge & Malling) (20mph, 30mph, 40mph, 50mph Speed Limits and Derestricted Roads) Amendment No.29 Order 2017" and shall come into operation on the \*\* day \*\*\*\*\* 2017.

GIVEN under the Common Seal of The Kent County Council

This        day of                                2017

**THE COMMON SEAL OF THE  
KENT COUNTY COUNCIL**

**Was hereunto affixed  
In the presence of:-**

Authorised signatory

### DESIGN HAZARDS

(The following information has been collected from Preconstruction Information and the Amey CDM Hazard Management Process.)

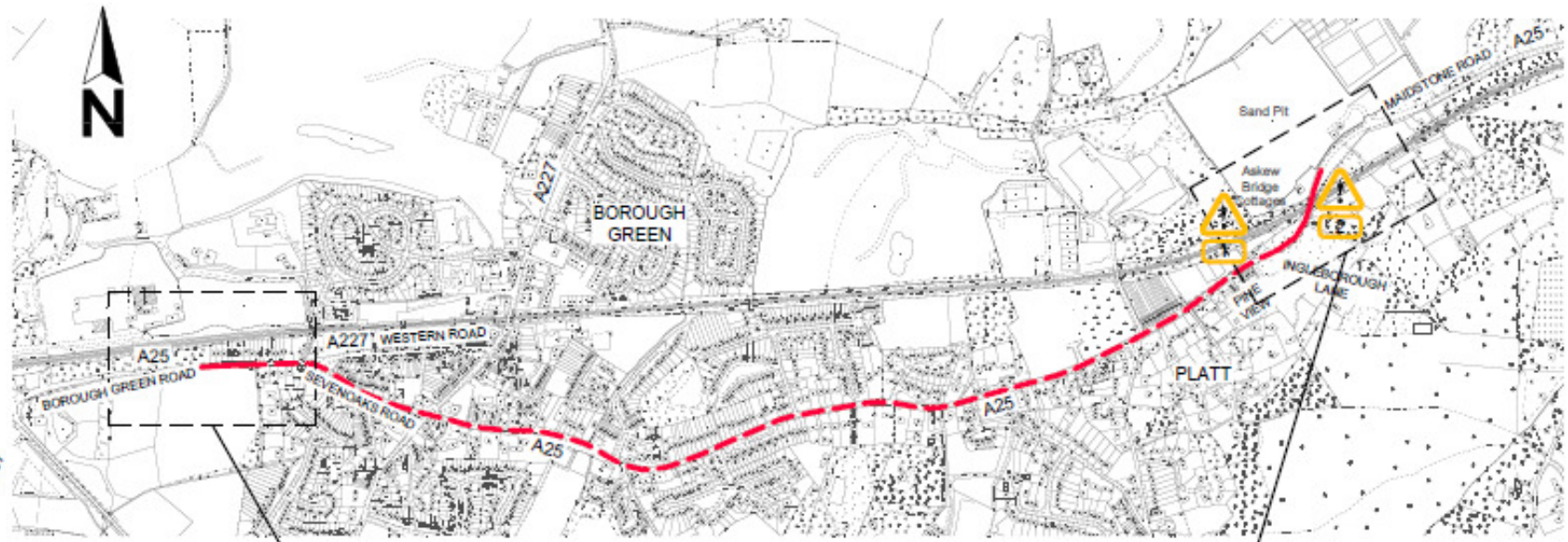
- Overhead cables.
- 4.5m height restriction under railway bridge.

### NOTES

- All sign and gate locations to be confirmed on site by the Overseeing Organisation prior to installation.
- Vegetation to be cut back sufficiently to give clear visibility of signs on approaches.

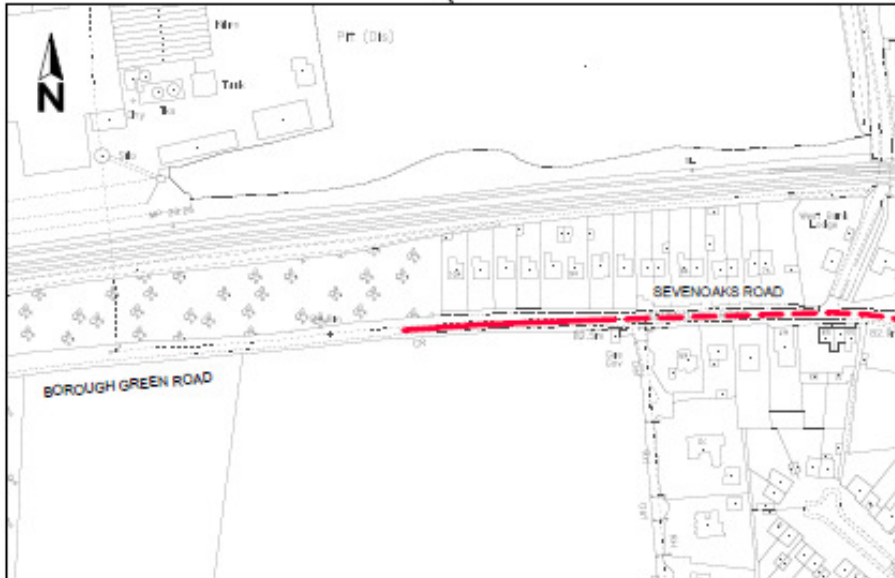

### KEY

- Existing 30mph Speed Limit
- Proposed 30mph Speed Limit Extension

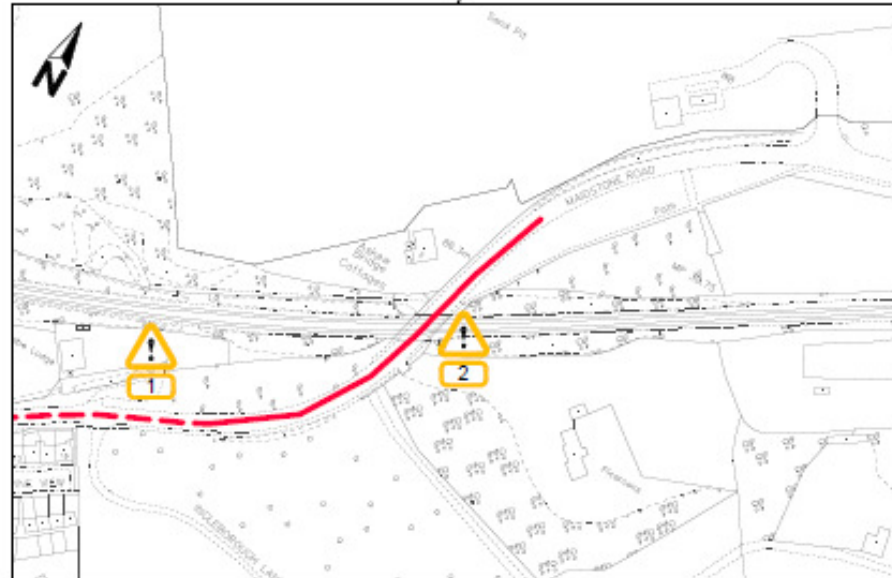


This map is based upon Ordnance Survey material with the permission of Ordnance Survey on behalf of the Controller of Her Majesty's Stationery Office © Crown Copyright. Unauthorised reproduction infringes Crown Copyright and may lead to prosecution or civil proceedings. 100019238. 2017

Extent of Proposed 30mph Speed Limit  
Scale 1:10,000



Western end of 30mph Speed Limit  
(Refer to Drawing No. 4300558/000/011)  
Scale 1:2500



Eastern end of 30mph Speed Limit  
(Refer to Drawing No. 4300558/000/012)  
Scale 1:2500

Rev	Revision details	Chkd	Appd	Date
Drawn: JH				Preliminary
Design: JO				For comment
Chkd: MP				For tender
Appd: MP				For construction
Date: 15/06/2017				As constructed
				Other



Client  
**Borough Green Traffic Management Phase 2**

Drawing Title  
**Highways  
Extent of Proposed  
30mph Speed Limit**

Original Dwg Size: A3	Dimensions: m
Scale: As shown	Copyright © Amey
Drawing No <b>4300558/000/010</b>	Rev <b>00</b>